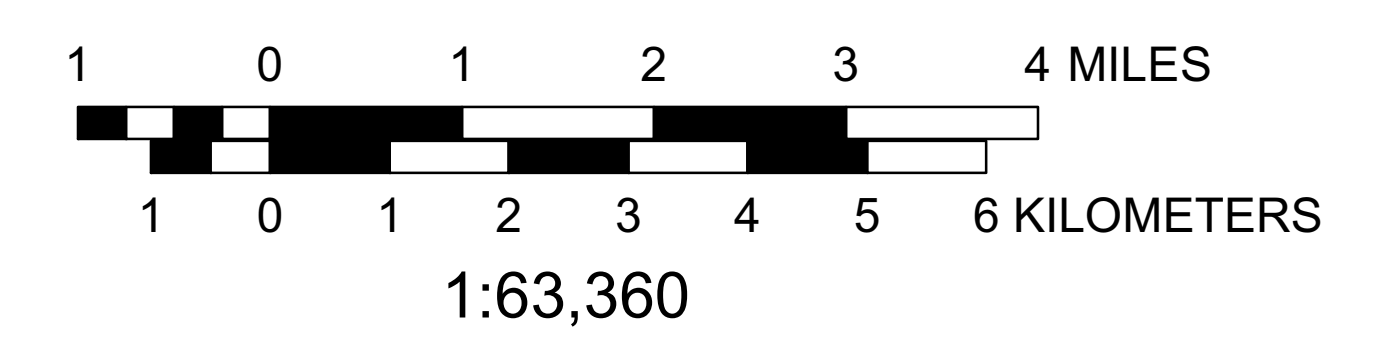
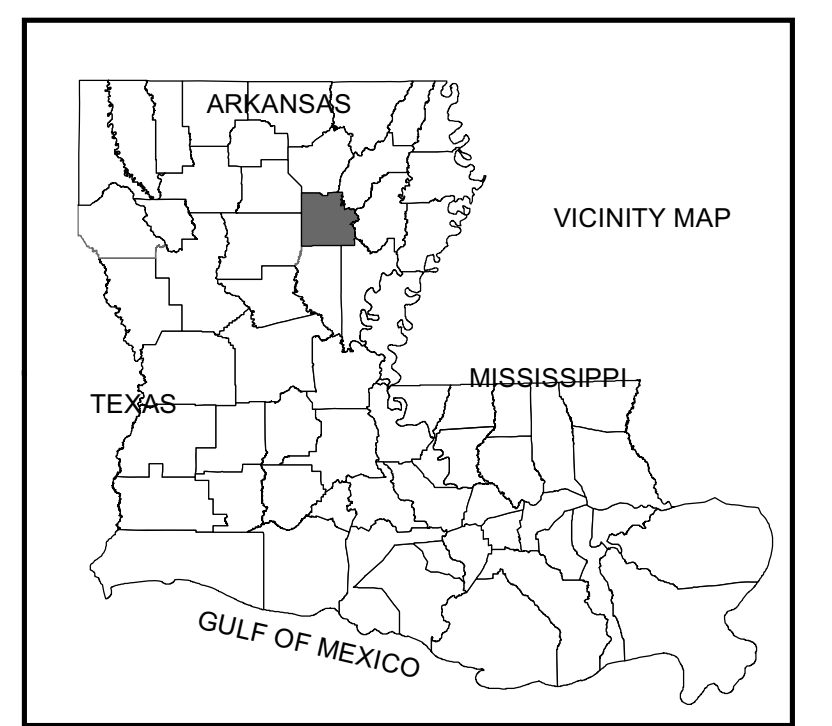



- Existing State Highway System to Remain
- State Highways Proposed for Transfer to Local Government Roadway System
- State Highways Transferred to Local Government Roadway System
- State Highways to be Transferred Under Existing Agreements with Local Government
- Local Roads with Existing Agreements for Transfer to State Highway System
- Proposed State Highway Construction with Existing Agreements
- Local Roads Proposed for Transfer to State Highway System
- Proposed State Highway Construction to State Highway System
- State System Ferries
- Bridges Proposed for Transfer
- Movable Bridges Proposed for Transfer
- Water Bodies
- City Limits
- Urbanized Areas
- Urban Areas

ALL State Highways shown as "Proposed for Transfer to Local Government Roadway System" are being re-evaluated and ALL Right-Size maps are being revised. Please contact the DOTD District for any inquiries concerning the Road Transfer Program.



**RIGHT - SIZE THE
STATE HIGHWAY SYSTEM
CALDWELL PARISH**

LOUISIANA
MAP UPDATED FEBRUARY 2022
POPULATION FROM 2010 CENSUS
PREPARED BY THE
DEPARTMENT OF TRANSPORTATION AND DEVELOPMENT
OFFICE OF MULTIMODAL PLANNING
IN COOPERATION WITH THE
U.S. DEPARTMENT OF TRANSPORTATION
FEDERAL HIGHWAY ADMINISTRATION

INFORMATION PORTRAYED ON THIS
MAP REFLECTS THE STATE HIGHWAY
SYSTEM AS OF FEBRUARY 2022

THIS MAP HAS BEEN PREPARED BY THE LOUISIANA DEPARTMENT OF TRANSPORTATION AND DEVELOPMENT, OFFICE OF MULTIMODAL PLANNING, IN COOPERATION WITH THE U.S. DEPARTMENT OF TRANSPORTATION, FEDERAL HIGHWAY ADMINISTRATION.
PROJECT NUMBER: 2022-01-0001
PRINTED COPIES OF THIS MAP ARE AVAILABLE FOR PURCHASE AT A LIMITED COST.
DEPARTMENT OF TRANSPORTATION AND DEVELOPMENT
SECTION 21, ENTERPRISE SUPPORT SERVICES
P.O. BOX 9548
BATON ROUGE, LA 70809-0548
(504) 386-1100

DATA ON THIS MAP IS PROVIDED BY GIS PROFESSIONALS WHOSE DATA IS NOT SURVEY GRADE. IT HAS BEEN SUBMITTED TO THE STATE ENGINEER FOR REVIEW AND APPROVAL. THE STATE ENGINEER'S REVIEW IS LIMITED TO THE TECHNICAL ASPECTS OF THE DATA AND DOES NOT CONSTITUTE AN ENDORSEMENT OR GUARANTEE OF THE DATA. THE USER ASSUMES ALL LIABILITY IN ANY CONNECTION WITH THE DATA AND ASSUMES RESPONSIBILITY FOR ANY MODIFICATIONS OR CORRECTIONS THAT MAY BE MADE.
PROJUNCTION: NAD 83 UTM Zone 18N
DATUM: NAD 83
UNIT: Meter
SCALE: 1:63,360
LAYOUT: 24" x 36" (610mm x 914mm)
HORIZONTAL DATUM: NORTH AMERICAN DATUM OF 1983